




© Ordnance Survey Ireland 2021/OSi_NMA_053
Includes Ordnance Survey Ireland data reproduced by
Donegal County Council.

Legend

-  Extent of Housing Estate that is the subject of the taking in charge (TIC) application made under Section 180 of the Planning and Development Act.
-  Area that is proposed to be declared a public road through the procedures set out by Section 11 of the Roads Act.
-  Area of open space.

Comhairle Chontae Dhún na nGall
Donegal County Council
Community Development and Planning Services
Tel:(074)9153900 Fax:(074)9172812 www.donegalcoco.ie
P. Mullen Senior Executive Engineer



Rev	By	Date	Description

Scale:	1:1000 @ A3
O.S Map Ref:	0282-B; 0283-01
Job No:	TO-038

Purpose of Dwg:	<input checked="" type="checkbox"/> Information	<input type="checkbox"/> Construction
	<input type="checkbox"/> Part 8	<input type="checkbox"/> Other
Prepared:	ST	Date: July 2021
Checked:	ML	Date: July 2021
Approved:	PM	Date: July 2021

Project:	Ashleigh Close Estate Taking in Charge
Location:	Sallaghagrane, Letterkenny, Co. Donegal
Dwg Title:	Site Layout - TIC

Rev.:	0
Dwg no.:	TO-038-001